NOTE:

THE RETENTION SEDIMENTATION POND SHALL REMAIN IN PLACE UNTIL THE COUNTY OF MAUI DEPARTMENT OF PUBLIC WORKS APPROVES OTHER MITIGATING MEASURES.

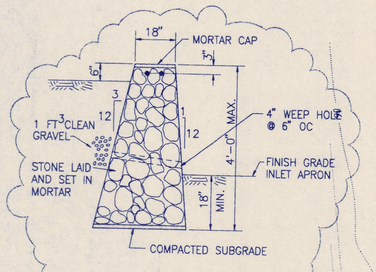

CRM WALL SECTION

SCALE: NONE

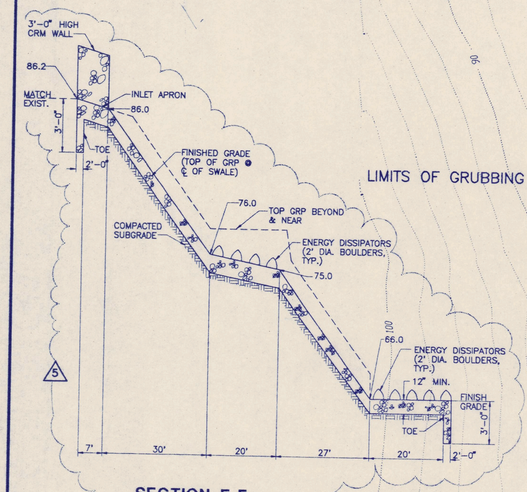

SECTION E-E

SCALE: NONE

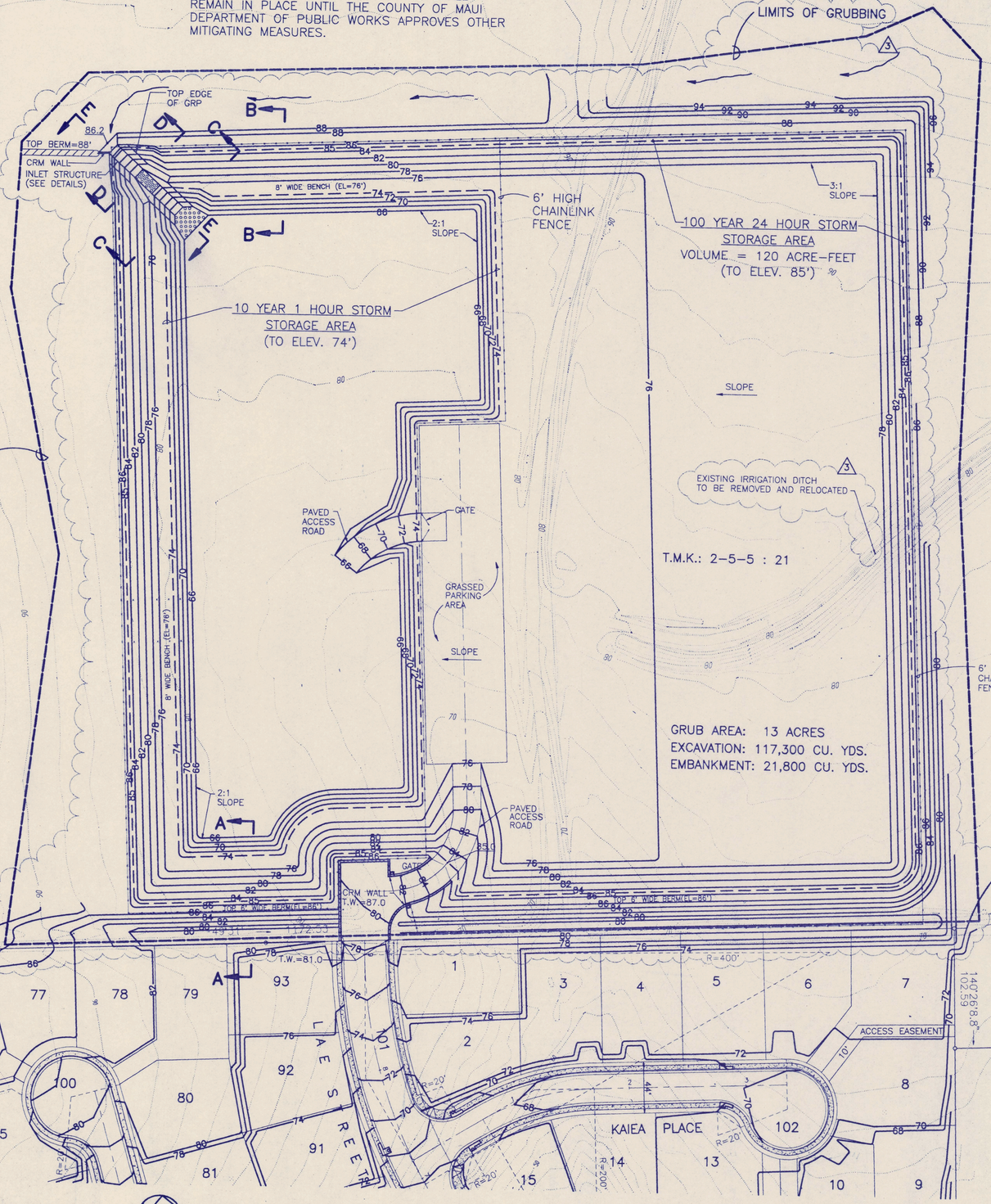

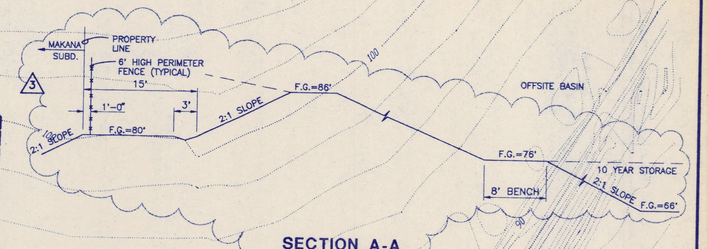

SECTION A-A

SCALE: NONE

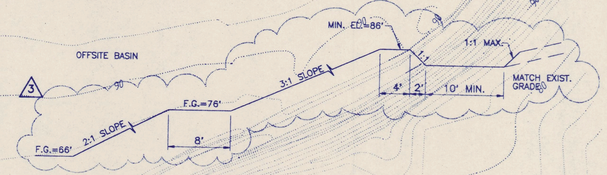

SECTION B-B

SCALE: NONE

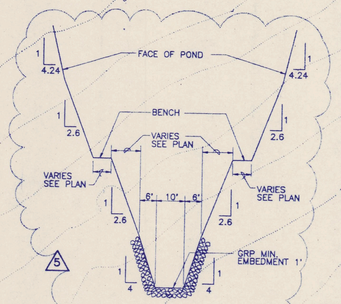

SECTION C-C

SCALE: NONE

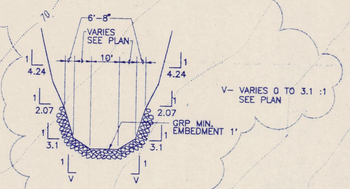

SECTION D-D

SCALE: NONE

RECORD DRAWINGS

INFORMATION SHOWN WAS PROVIDED BY THE CONTRACTOR AND MAY NOT BE ACCURATE. THE USERS OF THIS DRAWING SHALL BE RESPONSIBLE TO VERIFY ITS ACCURACY

DATE: 3/8/96

NORTH

OFFSITE RETENTION/SEDIMENTATION BASIN

SCALE: 1" = 50'

DATE:	12/22/94
SCALE:	AS SHOWN
DESIGN BY:	J.P.
DRAWN BY:	N.M.
CHECKED BY:	B.R.T.

THIS WORK WAS PREPARED BY ME OR UNDER MY SUPERVISION

5	ADDENDUM #3 CRM INLET DETAILS	5/1/95
3	ADDENDUM #3	4/24/95

SATO & ASSOCIATES, INC.

CONSULTING ENGINEERS • CIVIL & STRUCTURAL

HONOLULU, OAHU, HAWAII • WAILUKU, MAUI, HAWAII

MAKANA SUBDIVISION

T.M.K.: 2-5-05: 57

PAIA, HAMAKUAPOKO, MAUI, HAWAII

OFFSITE RETENTION/SEDIMENTATION BASIN

APPROVED: DATE

APPROVED: DATE

DATE

DATE

\MAKANA\MS-OFSIT.DWG
PLOT:1=50'
2/8/95